



Abbreviated 156 Farm Record

Operator Name :  
CRP Contract Number(s) :  
Recon ID :  
Transferred From : None  
ARCPLC G//F Eligibility : Eligible

Farm Land Data

Farmland	Cropland	DCP Cropland	WBP	WRP	CRP	GRP	Sugarcane	Farm Status	Number Of Tracts
								Active	
State Conservation	Other Conservation	Effective DCP Cropland	Double Cropped		MPL	Acre Election	EWP	DCP Ag.Rel. Activity	Broken From Native Sod

Crop Election Choice

ARC Individual	ARC County	Price Loss Coverage
None	SOYBN	CORN

DCP Crop Data

Crop Name	Base Acres	CCC-505 CRP Reduction Acres	PLC Yield	HIP
Corn				
Soybeans				

TOTAL

NOTES

--

Tract Number : 321

Description : D5-2\* SEC 27 T16N R8E  
 FSA Physical Location : ILLINOIS/DOUGLAS  
 ANSI Physical Location : ILLINOIS/DOUGLAS  
 BIA Unit Range Number :  
 HEL Status : NHEL: No agricultural commodity planted on undetermined fields  
 Wetland Status : Wetland determinations not complete  
 WL Violations : None  
 Owners : CELESTE A ROGERS  
 Other Producers : None  
 Recon ID : None

Tract Land Data

Farm Land	Cropland	DCP Cropland	WBP	WRP	CRP	GRP	Sugarcane
60.11	59.80	59.80	0.00	0.00	0.00	0.00	0.00
State Conservation	Other Conservation	Effective DCP Cropland	Double Cropped	MPL	EWP	DCP Ag. Rel. Activity	Broken From Native Sod
0.00	0.00	59.80	0.00	0.00	0.00	0.00	0.00

**Abbreviated 156 Farm Record**

Tract 321 Continued ...

**DCP Crop Data**



Crop Name	Base Acres	CCC-505 CRP Reduction Acres	PLC Yield
Corn	59.80	0.00	149
<b>TOTAL</b>	<b>59.80</b>	<b>0.00</b>	

**NOTES**

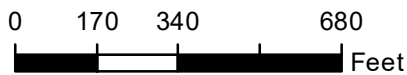
--



**Common Land Unit**





-  Non-Cropland
-  Cropland

Tract Boundary  
plss\_a\_il



2022 Program Year  
Map Created March 16, 2022

**Wetland Determination Identifiers**

-  Restricted Use
-  Limited Restrictions
-  Exempt from Conservation
-  Compliance Provisions

Tract Cropland Total: 59.80 acres

**Farm 7610**  
**Tract 321**

United States Department of Agriculture (USDA) Farm Service Agency (FSA) maps are for FSA Program administration only. This map does not represent a legal survey or reflect actual ownership; rather it depicts the information provided directly from the producer and/or National Agricultural Imagery Program (NAIP) imagery. The producer accepts the data 'as is' and assumes all risks associated with its use. USDA-FSA assumes no responsibility for actual or consequential damage incurred as a result of any user's reliance on this data outside FSA Programs. Wetland identifiers do not represent the size, shape, or specific determination of the area. Refer to your original determination (CPA-026 and attached maps) for exact boundaries and determinations or contact USDA Natural Resources Conservation Service (NRCS).